



## NOTICE TO MARINERS No.5 - 2009













### Vessel Traffic Signals – Newhaven Harbour

Mariners are hereby reminded that their continued use of Newhaven Harbour is dependent upon their strict compliance with the Harbour Byelaws, instructions issued to them by Port Control "Newhaven Radio" and the Vessel Traffic Signals detailed below.

*Persons not complying are liable to prosecution.*

#### West Pier - Signal Station:

Position: 50° 46'.91N., 0° 03'.43E.

Red  Red  Red 	Flashing	<b>Serious Emergency</b> - All vessels/craft to stop or divert according to instructions issued by 'Newhaven Port Control' VHF Ch.12.
Red  Red  Red 	Fixed	No vessels/craft, either pleasure or commercial, shall proceed contrary to this signal.
Green  Green  White 	Fixed	Small vessels/craft may proceed. Two way traffic.
Green  White  Green 	Fixed	A vessel may proceed <b>ONLY</b> when it has received specific orders, from 'Newhaven Port Control', to do so. <b>All other vessels/craft must keep clear of the navigable channel.</b>

#### Newhaven East Quay:

Position: 50° 47'.21N., 0° 03'.38E.

When red lights are showing on signal mast, situated at the East Quay (southern end of Ferry Berth), **NO VESSEL** may leave any part of Newhaven Marina.

#### N°2 RoRo Berth (North end):




Position: 50° 47'.38N., 0° 03'.25E.

When red lights are showing on signal mast, situated at the North West corner of N°2 Ro-Ro Pontoon, **NO VESSEL** may proceed South past these lights.

**Newhaven Swing Bridge:**

Position: 50° 47'.69N., 0° 03'.14E.

Call sign – 'Newhaven Bridge Control' VHF Ch.12

Green  Flashing	The Swing Bridge is operating. <b>ALL</b> vessels must keep clear.
Green  Fixed	Vessels may proceed in a South to North direction <b>ONLY</b> .
Red  Fixed	Vessels may proceed in a North to South direction <b>ONLY</b> .

Commercial vessels under Pilotage navigating through the Swing Bridge have the right of way in **ALL** circumstances. **ALL OTHER VESSELS MUST KEEP CLEAR OF THE NAVIGABLE CHANNEL.**

At times of Swing Bridge openings no vessel should attempt to pass through the Swing-Bridge without permission from Bridge Control on VHF Ch.12. Vessels not equipped with VHF radio must keep clear until Commercial vessels have passed through. Only then may they proceed in accordance with the Bridge Control Tower light signals.

Owners of small vessels can ascertain Swing Bridge opening times by contacting 'Newhaven Radio' VHF Ch.12 or telephone 01273 612926.

Mariners encountering any problems or requiring further information on any of the above should contact Newhaven Radio on VHF Ch.12 or telephone 01273 612926.

*D E Collins-Williams*

Capt. Dave Collins-Williams  
Harbour Master  
Newhaven Port.

Issued 3<sup>rd</sup> June 2009